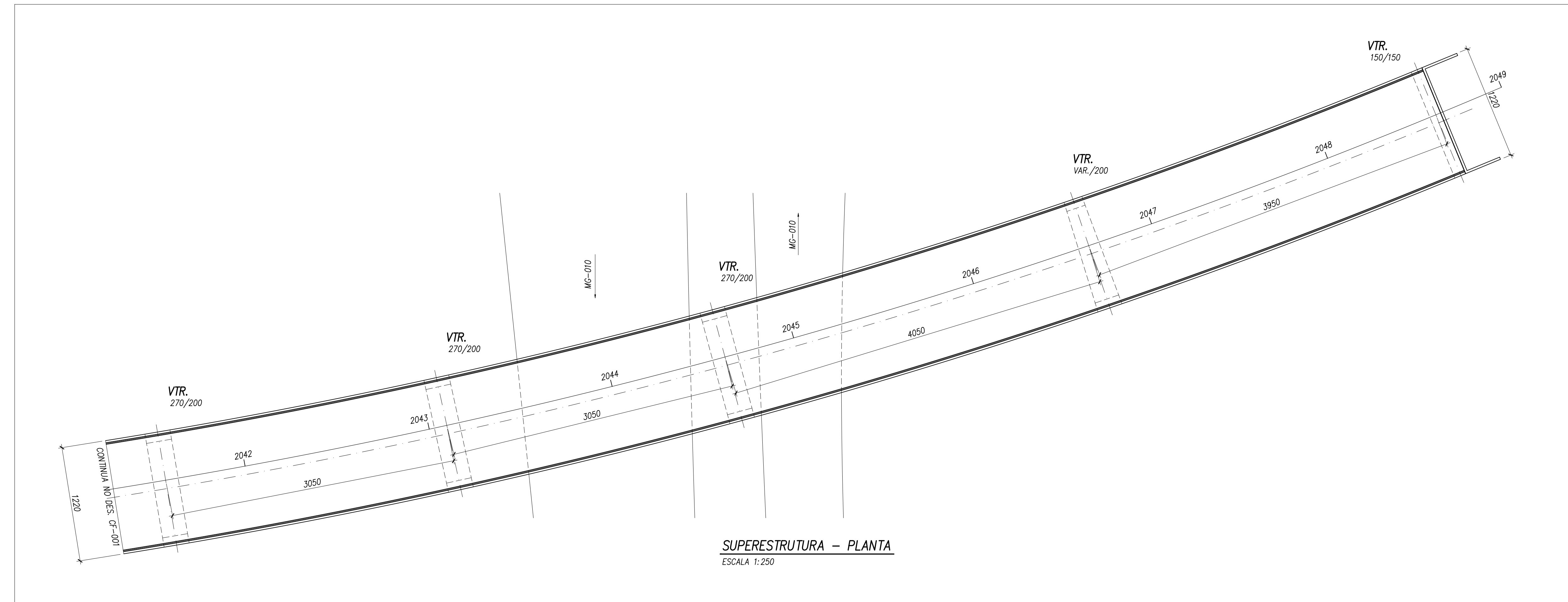
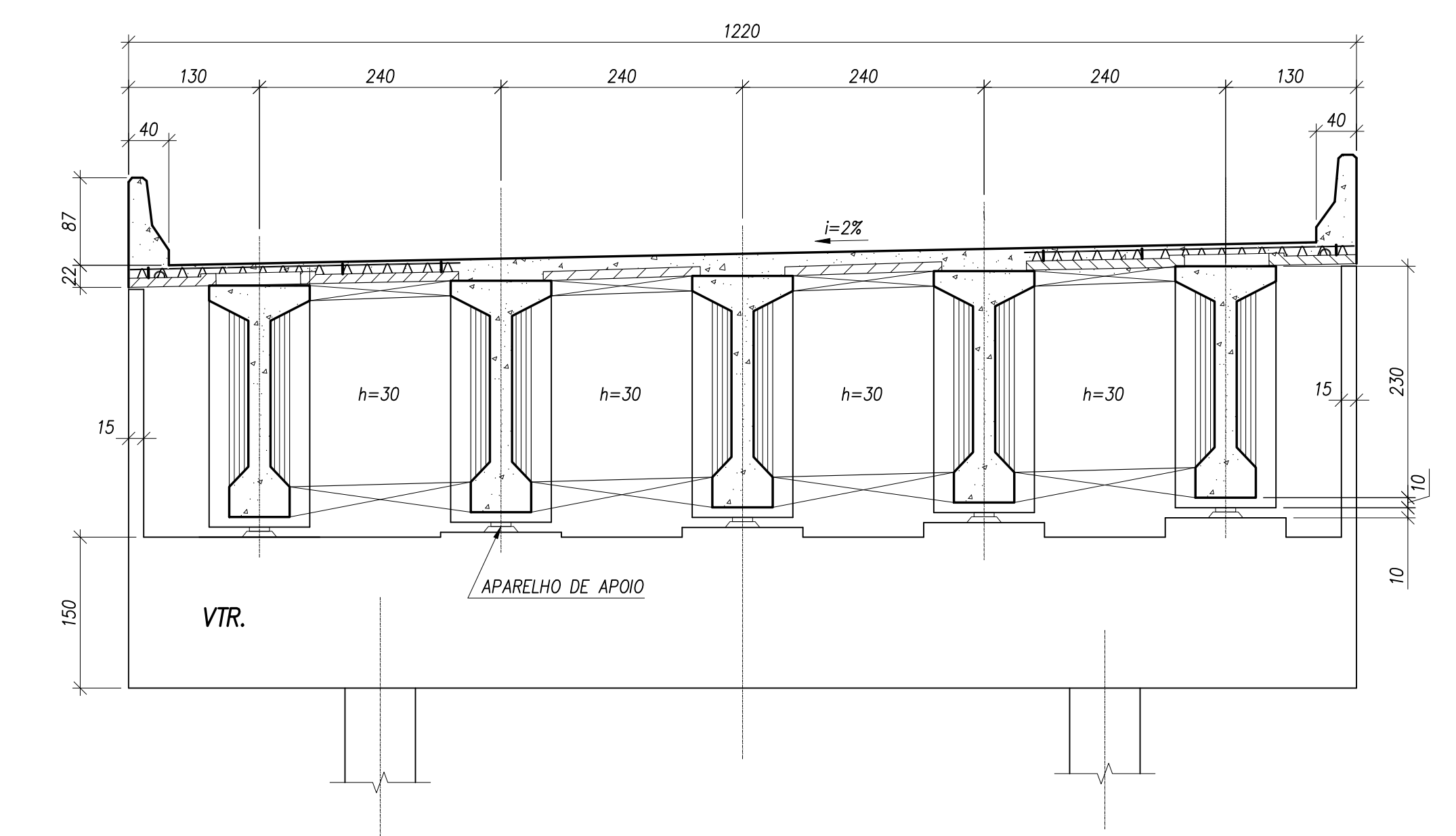


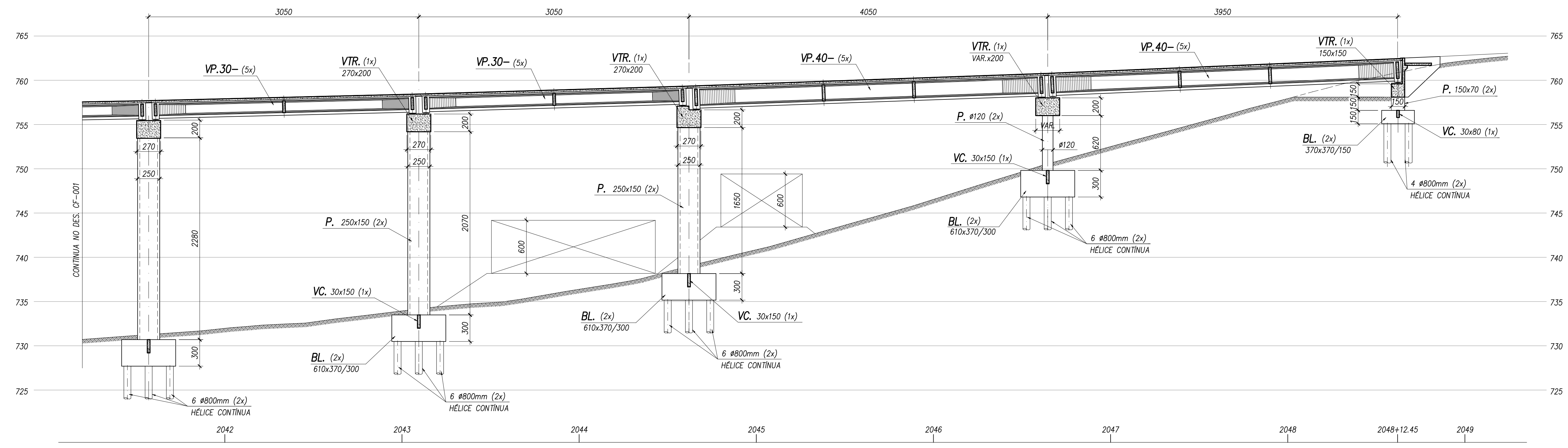
CORDE DO LAYER	PERÍM. M	ESPESSURA
1	0.1	
2	0.2	
3	0.3	
4	0.4	
5	0.5	
6	0.6	
7	0.7	
8	0.8	
9	0.9	
10	1.0	
11	1.1	
12	1.2	
13	1.3	
14	1.4	
15	1.5	
16	1.6	
17	1.7	
18	1.8	
19	1.9	
20	2.0	
21	2.1	
22	2.2	
23	2.3	
24	2.4	
25	2.5	
26	2.6	
27	2.7	
28	2.8	
29	2.9	
30	3.0	
31	3.1	
32	3.2	
33	3.3	
34	3.4	
35	3.5	
36	3.6	
37	3.7	
38	3.8	
39	3.9	
40	4.0	
41	4.1	
42	4.2	
43	4.3	
44	4.4	
45	4.5	
46	4.6	
47	4.7	
48	4.8	
49	4.9	
50	5.0	
51	5.1	
52	5.2	
53	5.3	
54	5.4	
55	5.5	
56	5.6	
57	5.7	
58	5.8	
59	5.9	
60	6.0	
61	6.1	
62	6.2	
63	6.3	
64	6.4	
65	6.5	
66	6.6	
67	6.7	
68	6.8	
69	6.9	
70	7.0	
71	7.1	
72	7.2	
73	7.3	
74	7.4	
75	7.5	
76	7.6	
77	7.7	
78	7.8	
79	7.9	
80	8.0	
81	8.1	
82	8.2	
83	8.3	
84	8.4	
85	8.5	
86	8.6	
87	8.7	
88	8.8	
89	8.9	
90	9.0	
91	9.1	
92	9.2	
93	9.3	
94	9.4	
95	9.5	
96	9.6	
97	9.7	
98	9.8	
99	9.9	
100	10.0	



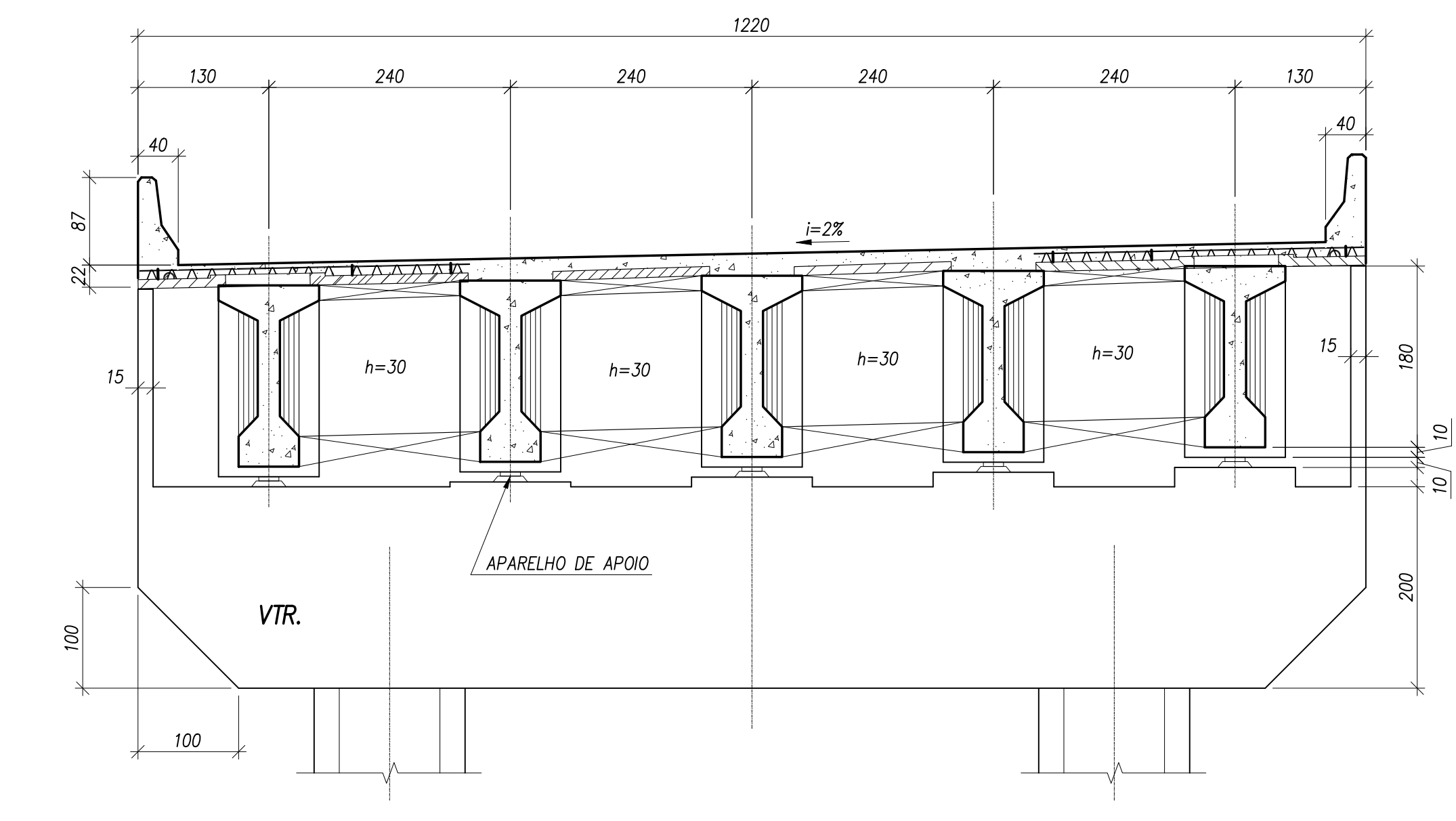
**SUPERESTRUTURA - PLANTA**  
ESCALA 1:250



**SEÇÃO TRANSVERSAL - ENCONTRO - VP.40**  
ESCALA 1:50



**SEÇÃO LONGITUDINAL**  
ESCALA 1:250



**SEÇÃO TRANSVERSAL - APOIOS - VP.30**  
ESCALA 1:50

NOTAS GERAIS:  
1 - VER NOTAS NO DESENHO ESC-2016-RN-2035-01-CF-001.

REV.	DATA	APROV.	DESCRIÇÃO	REG. N.º	DATA	LOTES	PROJETO	ESCALA:
0	20/11/20	A.S.R.	EMISSÃO INICIAL		11/2020		PROJETO ESTRUTURAL CONCEITUAL	INDICADA
-	-	-	-				VIADUTO ESTACA 2035-01 - PLANTA SUPERESTRUTURA E SEÇÕES	